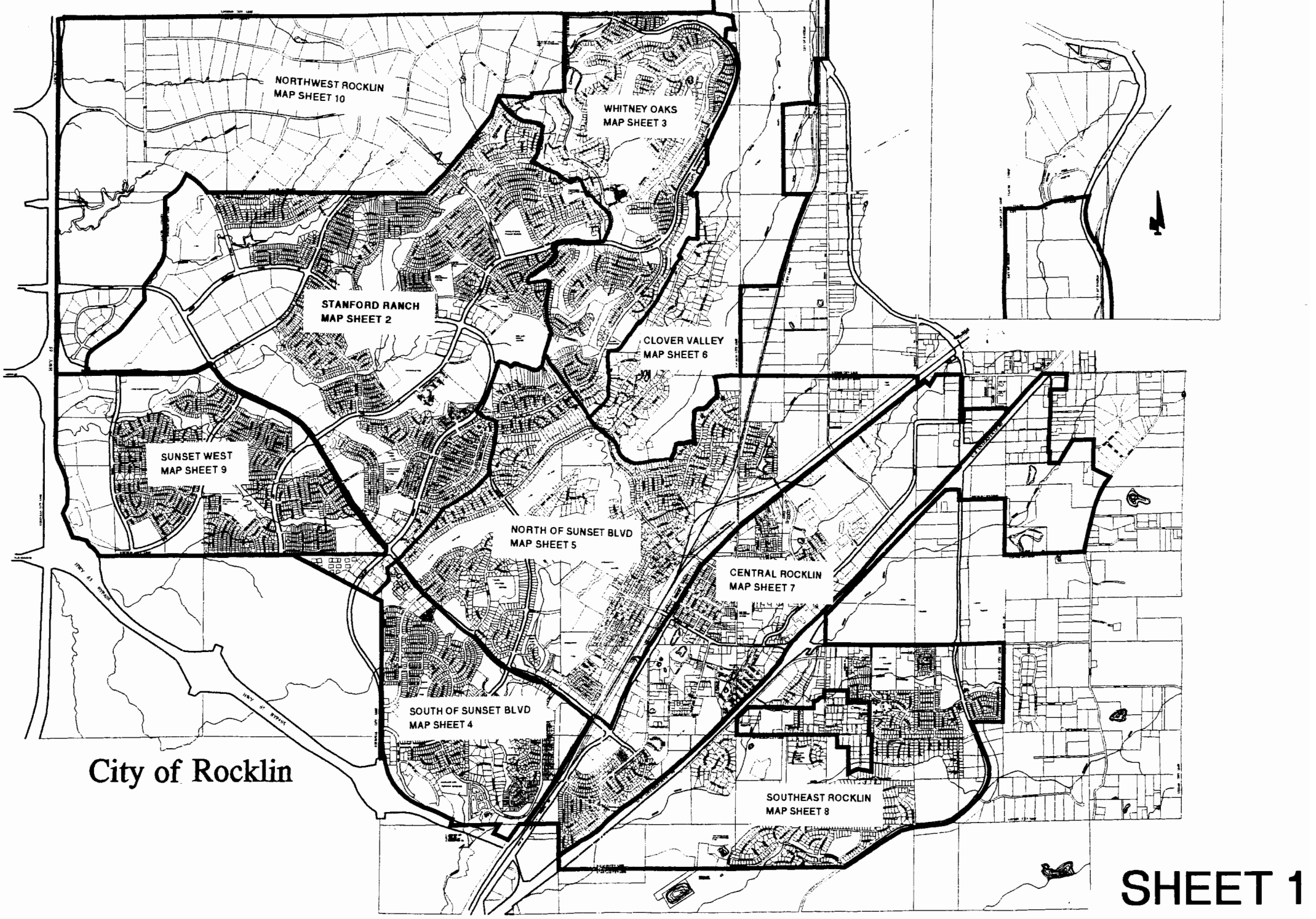
NORTHWEST ROCKLIN
MAP SHEET 10
WHITNEY OAKS
MAP SHEET 3
STANFORD RANCH
MAP SHEET 2
CLOVER VALLEY
MAP SHEET 6
SUNSET WEST
MAP SHEET 9
NORTH OF SUNSET BLVD
MAP SHEET 5
CENTRAL ROCKLIN
MAP SHEET 7
SOUTH OF SUNSET BLVD
MAP SHEET 4
SOUTHEAST ROCKLIN
MAP SHEET 8
City of Rocklin
SHEET 1

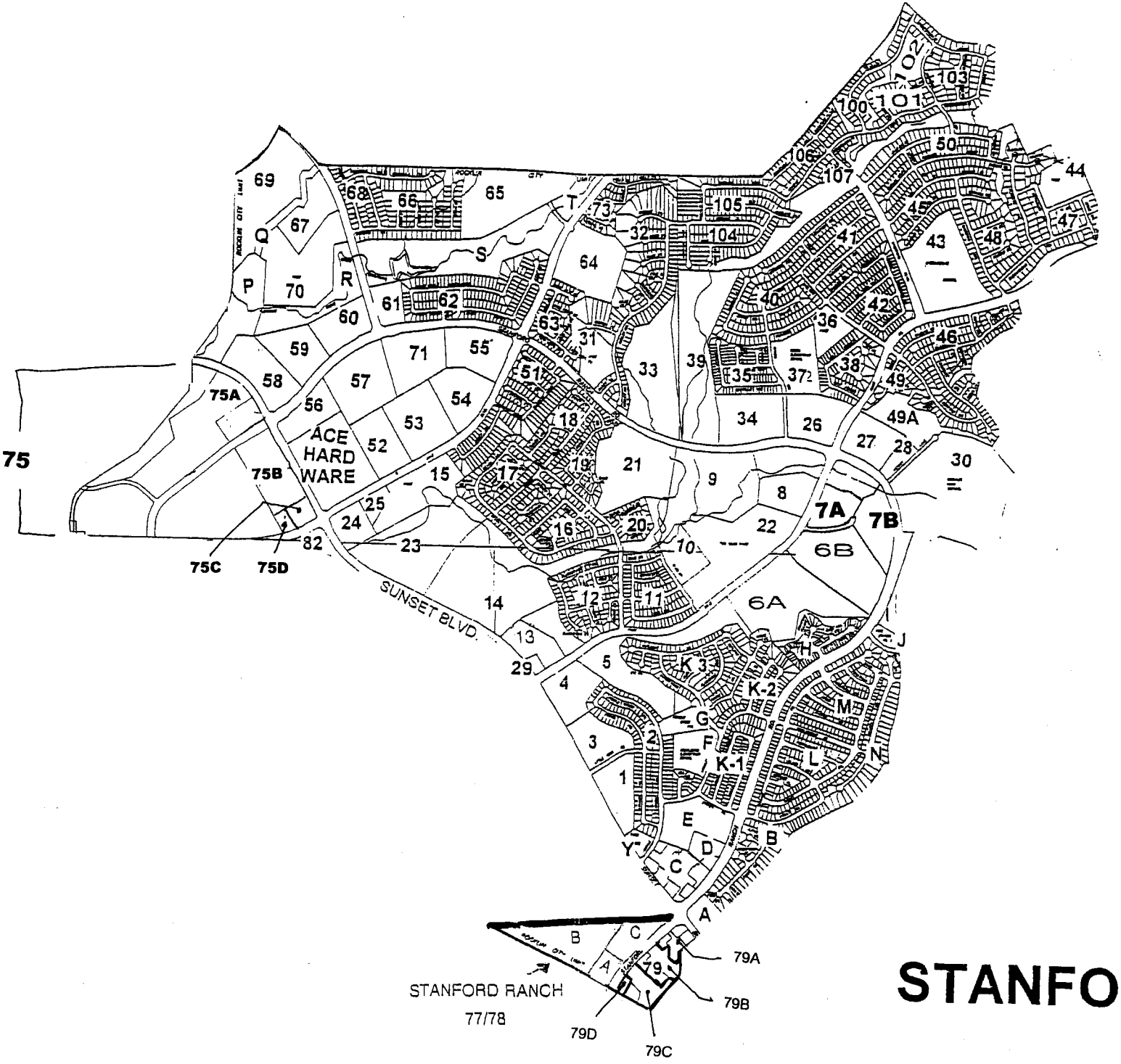

STANFORD RANCH
SHEET 2

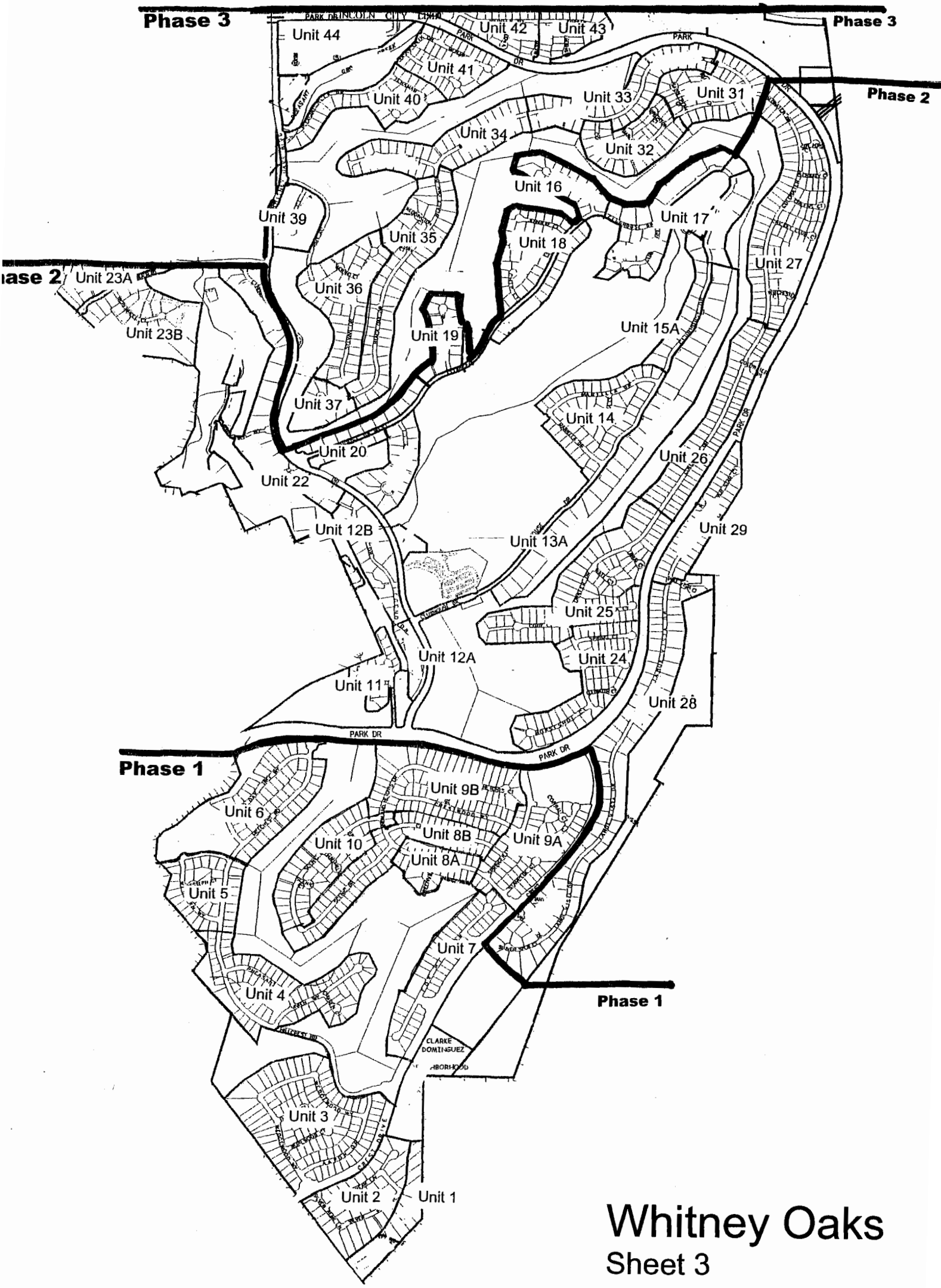

Whitney Oaks

Sheet 3

SOUTH OF SUNSET BLVD.

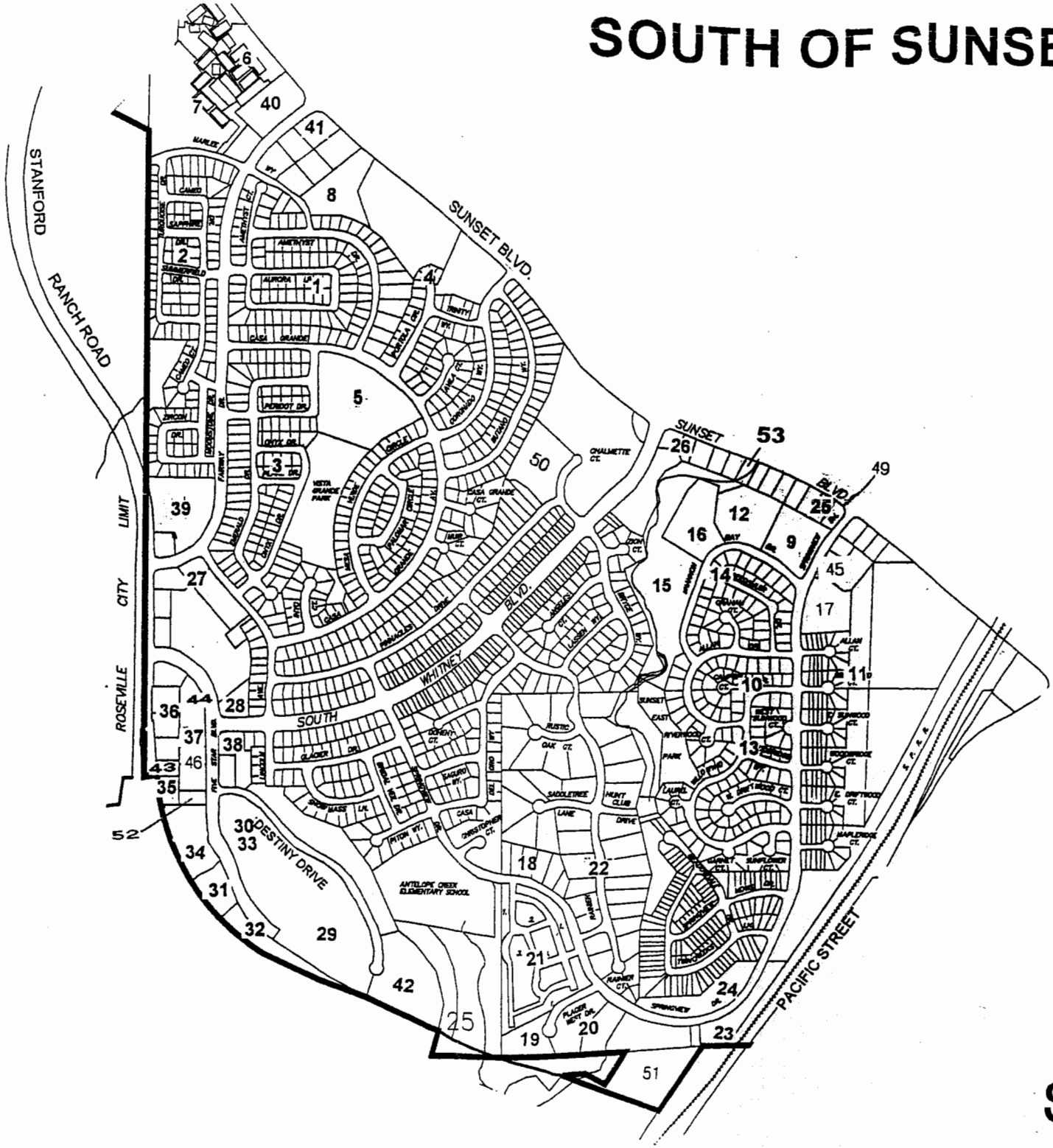

SHEET 4

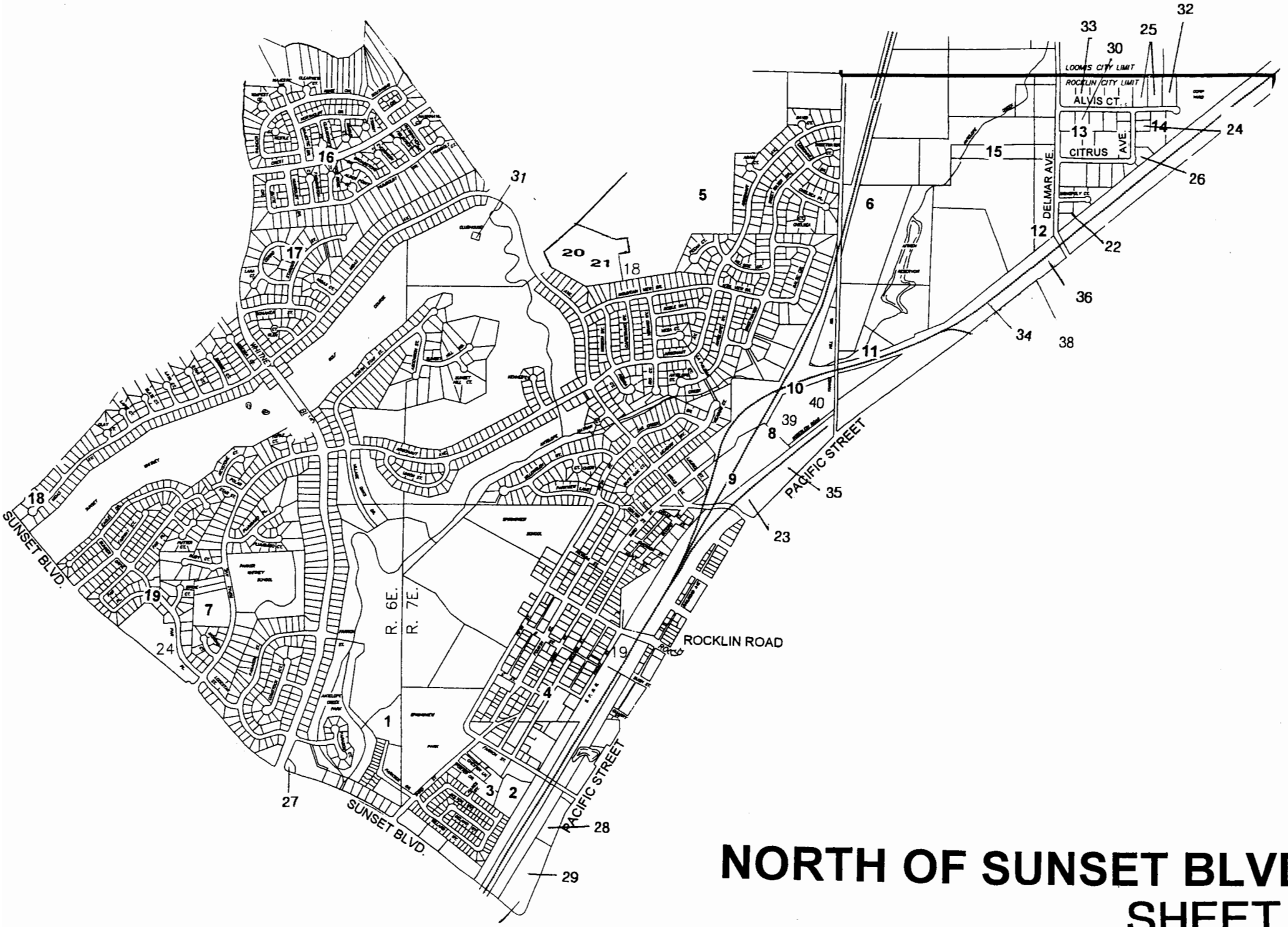

NORTH OF SUNSET BLVD.
SHEET 5

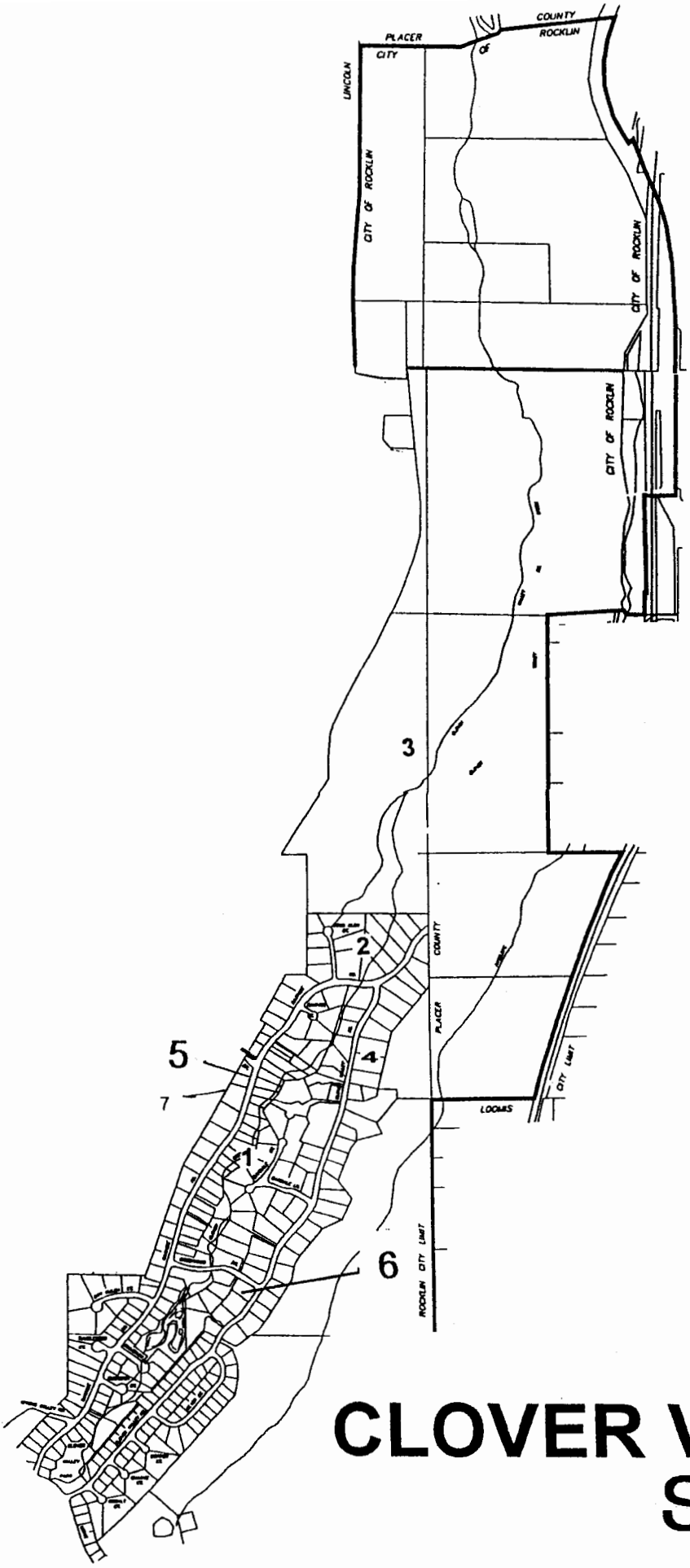

CLOVER VALLEY
SHEET 6

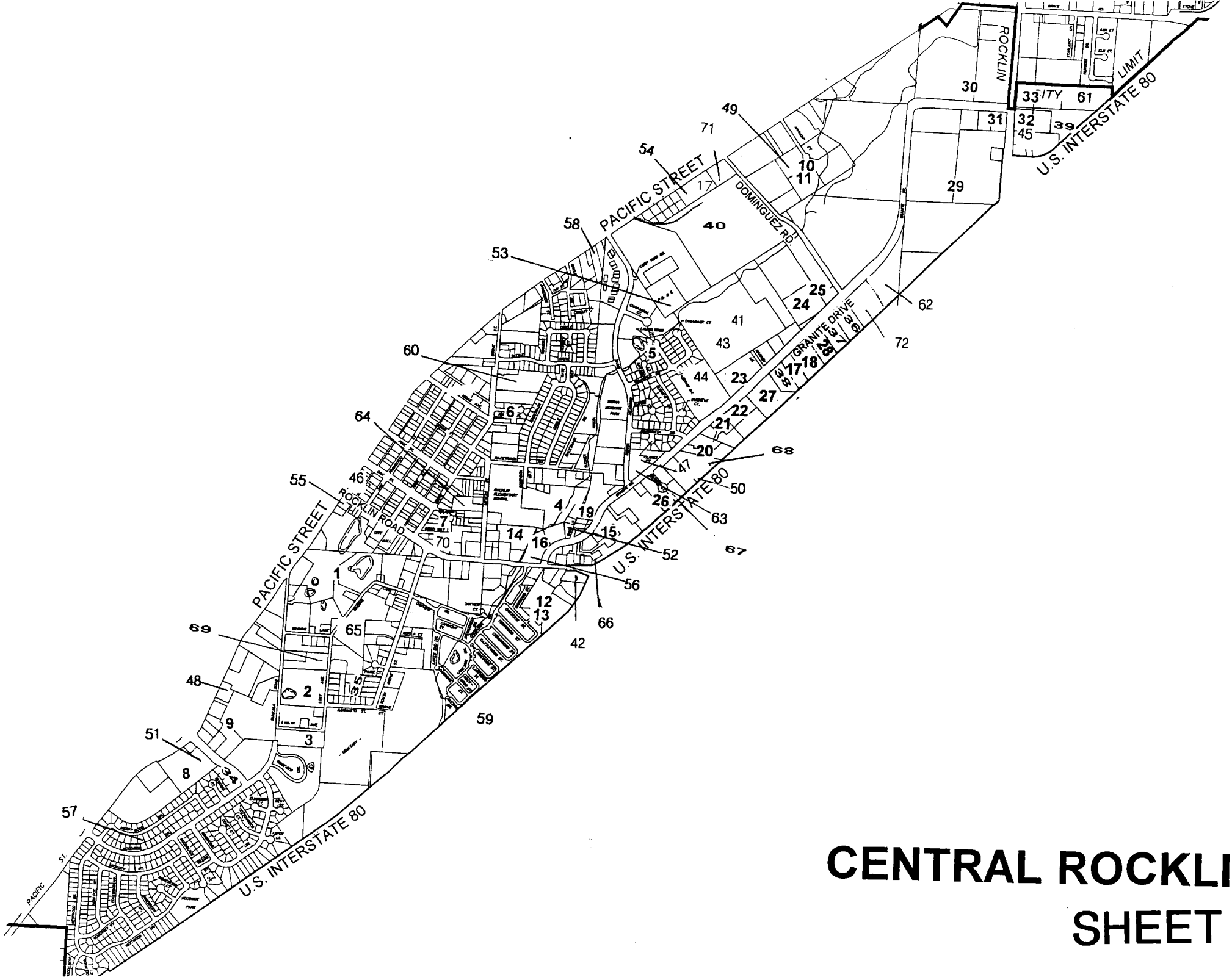

CENTRAL ROCKLIN
SHEET 7

SOUTHEAST ROCKLIN

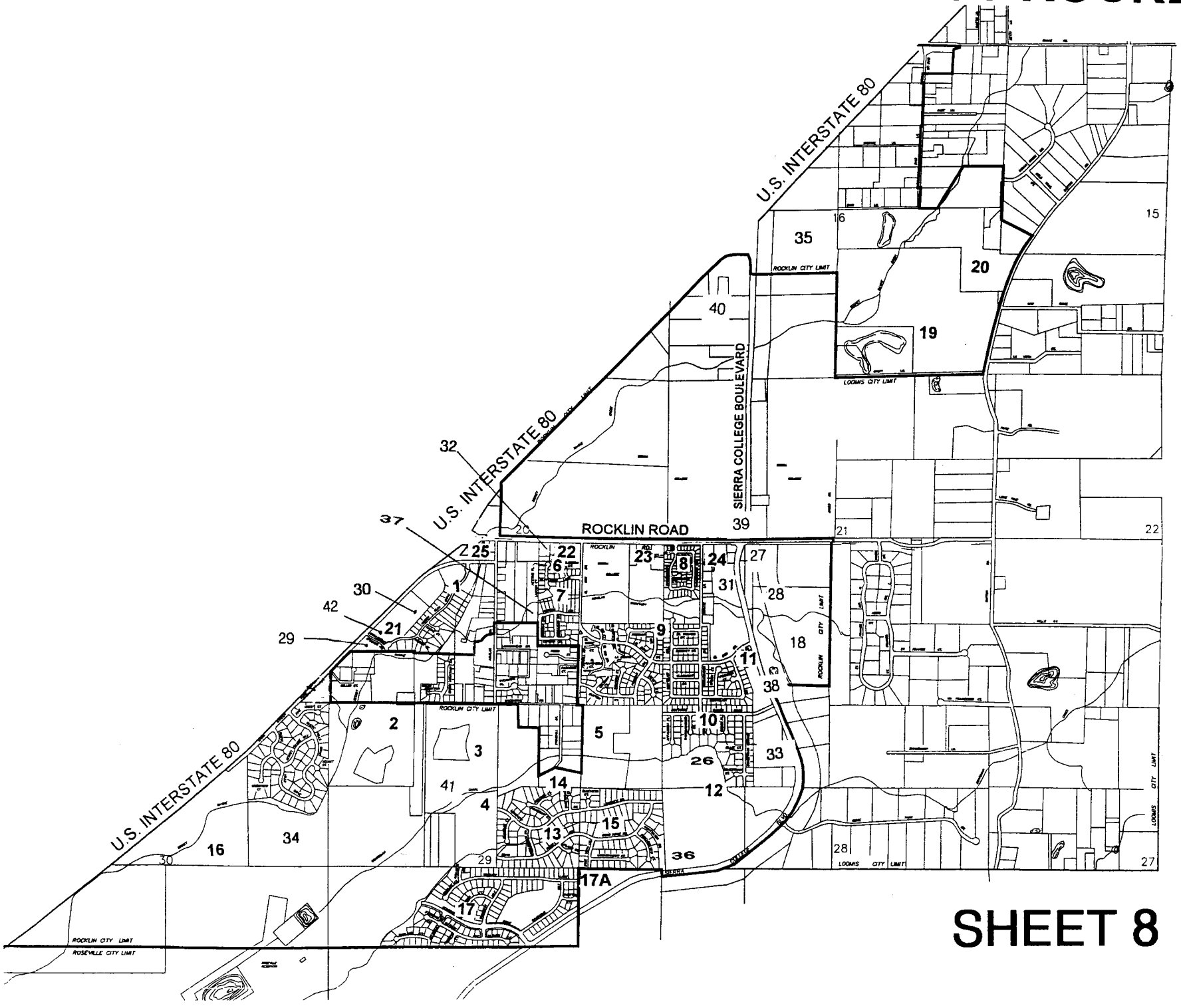

SHEET 8

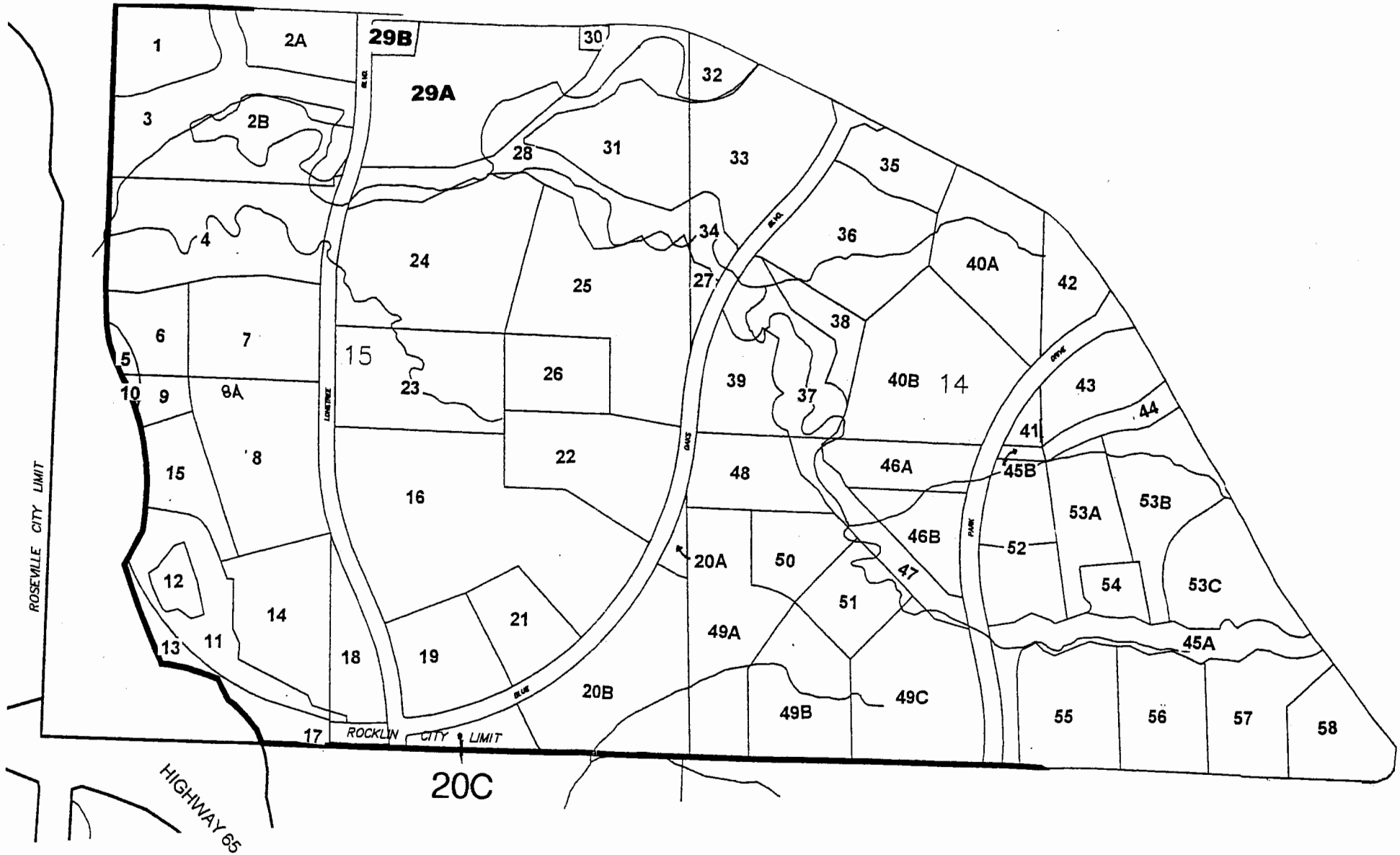

SUNSET WEST
SHEET 9

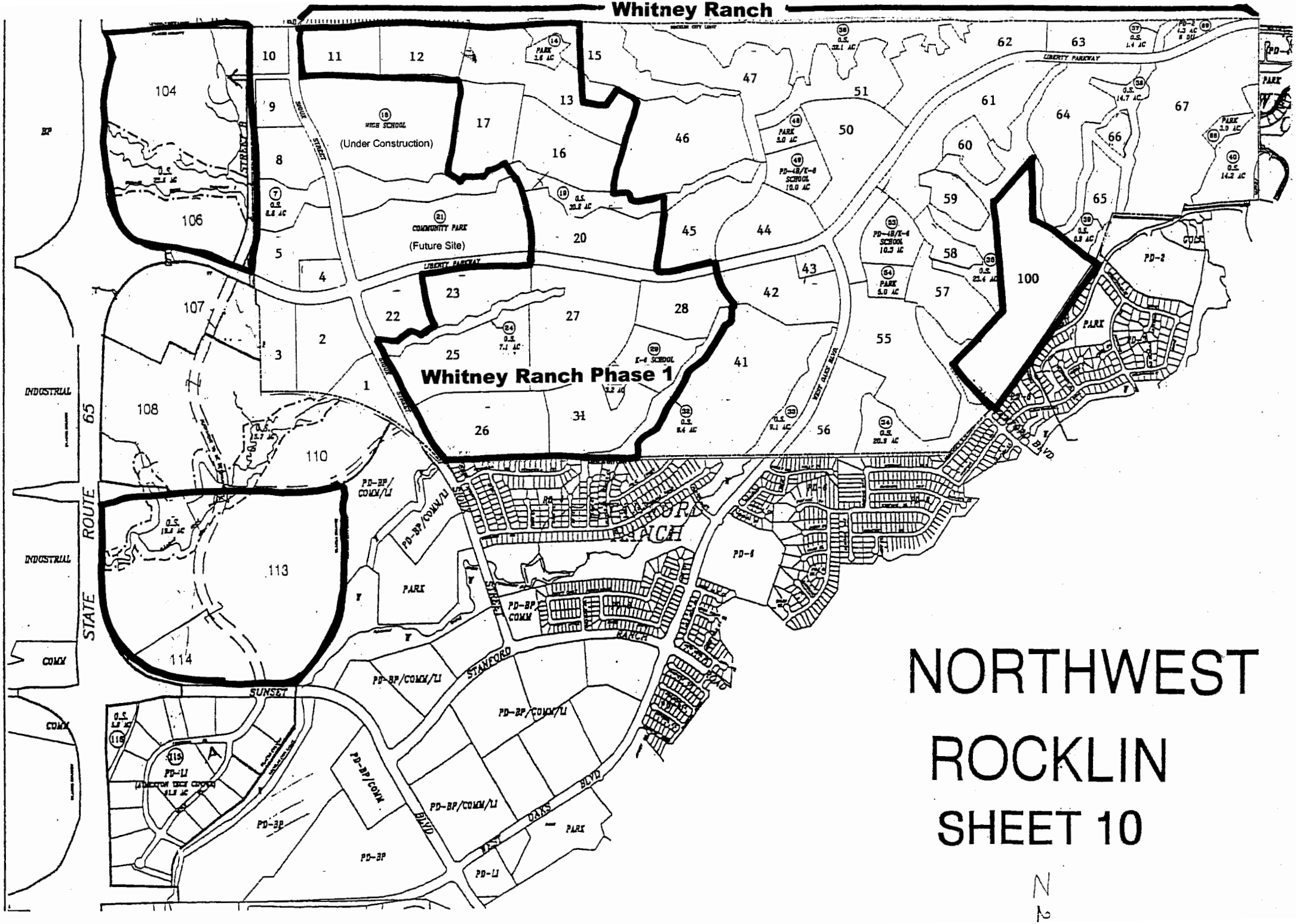

NORTHWEST ROCKLIN

SHEET 10

N

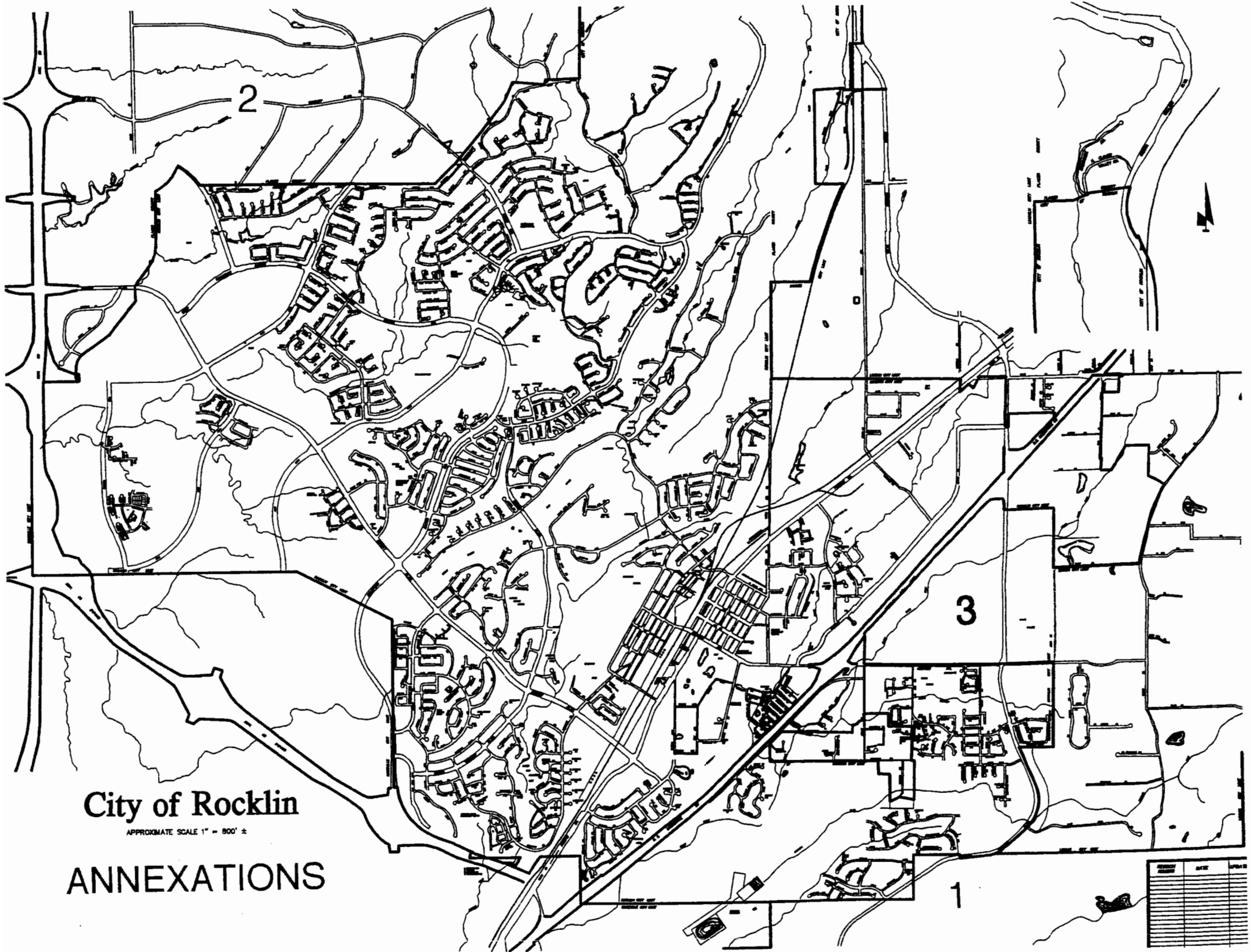
2
3
1
City of Rocklin
APPROXIMATE SCALE 1" = 800' ±
ANNEXATIONS